




Dibble St.
Parcel 136/006/001

-  Parcel 136/006/001
-  500' buffer of 136/006/001
-  Zones



1 inch = 150 feet
0 75 150 Feet
Spring 2016 Aerial Photo, State of CT

500' Buffer

R15s

R15s

R10s

LB

LB

R10s

LB

